

Outline



1. Background

- Who we are
- About our work
- Where we work
- Our Processes

2. Solutions

- Then & Now
- Improvements

3. Questions

Who we are



- Institutions of Public Government (IPGs) created pursuant to the Nunavut Land Claims Agreement (NLCA)
- Regulators within a co-management jurisdiction

About our work



- We oversee a quasi-judicial process
- We are decision-making authorities
- We are custodians of public processes
- We continuously fulfill disclosure & transparency obligations

Where we work



Our Processes



- We collect mass amounts of information for every file received
- We involve numerous and varying stakeholders on every file we receive
- We administer a rigorous, multi-step regulatory process
- We administer each file throughout its full life cycle

Processes - Challenges



- Managing many files simultaneously
- Dealing with complex information
- Accommodating considerable growth of demands on regulatory system in Nunavut
- Legislative changes imposing timelines on processes
- Multilingual obligations

Solutions



1. Websites

Then & Now (soon)

Website (NWB)



ᐃᓂᓅᐅᐅᐅ | Inuinnaqtun | English | Français

nunavut water board

Home

About Us

Legislation

Licence Application

Public Registry

Glossary

FAQ

Links

Contact Us

Careers

Conserving Nunavut's Freshwater

Welcome to the Nunavut Water Board (NWB) website. The NWB has existed since 1996 to manage and regulate the use of inland water and to ensure that conservation of water and optimum use of water is achieved. Please click the link "[About Us](#)" for further information about the NWB and its objectives.

This site will answer your questions about [current legislation](#) and the [licensing process](#) - including process flowcharts - as well as providing application forms. You will also find links to a list of terms and definitions, and to the most [FAQs](#). Visit the [Contact Us](#) page for staff-contact information.

Website (NIRB)






Nunavut Impact Review Board



Home
[About Us](#)
[Screenings](#)
[Reviews](#)
[Monitoring](#)
[NIRB Guides](#)
[Public Registry](#)

NIRB STAFF DIRECTORY

Phone (867)	Name	Position	Email
983-4600	Lena Atatahak	Secretary/Receptionist	latatahak@nirb.ca
983-4602	Mark Ings	Director of Finance & Administration	mings@nirb.ca
983-4603	Tannis Bolt	Assistant Technical Advisor	tbolt@nirb.ca
983-4604	Ovik Evalik	Senior Finance Officer	pevalik@nirb.ca
983-4605	Aliza Weller	Manager, Communications	aweller@nirb.ca
983-4606	Glenn Sorensen	Technical Advisor	gsorensen@nirb.ca
983-4607	Catherine Rodriguez	Technical Advisor	crodriguez@nirb.ca
793-4633	Sophia Granchinho	Technical Advisor	sgranchinho@nirb.ca
983-4608	Ryan Barry	Executive Director	rbarry@nirb.ca
983-4609	Jaswir Dhillon	Technical Advisor	jdhillon@nirb.ca
983-4610	Derek Ehaloak	Environmental Administrator	dehaloak@nirb.ca
983-4611	Tara Arko	Technical Advisor	tarko@nirb.ca

Website (NWB)



NUNAVUT WATER BOARD

Sustaining the integrity of Nunavut's fresh water for the future.

Licensing

Regulatory Process

Public Registry

ᐃᓄᓂᐅ | Inuinnaqᑦ | English | Français



NWB Launches a New Website!



Search this Site



User Login

[Log in](#) [Register](#)
[Forgot your password?](#)

The Nunavut Water Board has responsibilities and powers over the regulation, use and management of water in the Nunavut Settlement Area.

As an institution of public government, the NWB seeks to implement its mandate to protect, manage and regulate freshwaters in Nunavut by incorporating Inuit Qaujimajatuqangit and scientific knowledge in decision-making. The NWB is based in Gjoa Haven, Nunavut.

Welcome

The Board's primary function is to license uses of water and deposits of waste. The Board is required, in the exercising of that licensing power, to consider any detrimental effects of the potential use of waters or a deposit of

News & Events | **Licensing** | Public Registry

- 08/02/2013
Mauris vel lacus vitae felis vestibulum volutpat. Etiam est nunc, venenatis in, tristique eu, imperdiet ac, nisl.
[more...](#)
- 08/02/2013
Phasellus felis dolor, scelerisque a, tempus eget, lobortis id, libero. Donec scelerisque leo ac risus. Praesent sit amet est.
[more...](#)
- 08/01/2013
Nunc tempus felis vitae urna. Vivamus porttitor, neque et volutpat

Websites



Improvements

- Static to dynamic (real time streams)
- More informative
- Multilingual
- Visual & user friendly

Solutions



2. Application Forms

Then & Now (soon)

Applications (NWB)



Effective June 16, 2006

P.O. Box 119
GJOA HAVEN, NU X0B 1J0
TEL: (867) 360-6338
FAX: (867) 360-6369

ᓄᓇᓂᓪ ᐃᓕᓕᓂᓪ ᑲᓂᓕᓂᓪ
NUNAVUT IMALIRIYIN KATIMAYINGI
NUNAVUT WATER BOARD
OFFICE DES EAUX DU NUNAVUT

WATER LICENCE APPLICATION FORM

Application for: (check one)

New Renewal Amendment Assignment Cancellation

LICENCE NO:

(for NWB use only)

<p>1. NAME AND MAILING ADDRESS OF APPLICANT/LICENSEE</p> <p><u>Shirley Standafer-Pfister</u></p> <p><u>Box 662 Yellowknife, NT X1A 2N5</u> (on behalf of Peregrine Diamonds Ltd.)</p> <p>Phone: <u>(867) 444-1239</u> Fax: <u>N/A</u> e-mail: <u>ssp_yk@hotmail.com</u></p>	<p>2. ADDRESS OF CORPORATE OFFICE IN CANADA (if applicable)</p> <p><u>Peregrine Diamonds Ltd.</u> <u>201 - 1250 Homer Street</u> <u>Vancouver, BC V6B 1C6</u></p> <p>Phone: <u>(604) 408-8880</u> Fax: <u>(604) 408-8881</u> e-mail: <u>peter@pdiam.com</u></p>
<p>3. LOCATION OF UNDERTAKING (describe and attach a topographical map, indicating the main components of the Undertaking)</p> <p>Tent camp will be set up at 64° 14' 00" N. lat. - 66° 21' 00" W. long. in 26B/01 to support a programme of air and ground geophysics and surficial sediment sampling in 2008 and, potentially, diamond drilling in 2009. Chidliak property is located on 12 NTS mapsheets in 26A and 26B, on South Baffin Island, approx. 85km NE of Iqaluit at the closest point and 133km S of Pangnirtung at the closest point.</p> <p>Maps 1-3 accompany this application. Latitude: (° ' " N) Longitude: (° ' " W) NTS Map Sheet No. <u>26A/04-05, 26A/12, 26B/01-02, 26B/07-10, 26B/15-16.</u> Scale: <u>1:2 000 000, 1:650 000, 1:600 000</u></p>	

Applications (NIRB)



PART 1 FORM PROJECT PROPOSAL INFORMATION REQUIREMENTS

To access NIRB documents, project screenings, and project reviews please visit the Nunavut Impact Review Board's ftp site <http://ftp.nirb.ca/>. The NIRB's website (www.nirb.ca) is currently under construction. Please contact info@nirb.ca should you have any questions or require further information.

IMPORTANT!

Please be advised that your application will not be processed until the Sections 1 - 9 are completed in their entirety, in both English and Inuktitut (+ Inuinnaqtun, if in the Kitikmeot).

SECTION 1: APPLICANT INFORMATION

1.	Project Name			
2.	Applicant's full name and mailing address:		Phone:	
			Fax:	
			Email:	
3.	Primary contact's full name and mailing address:		Phone:	
			Fax:	
			Email:	

SECTION 2: AUTHORIZATION NEEDED

1. Indicate all authorizations associated with the project proposal:

<input type="checkbox"/> Regional Inuit Association (RIA)	<input type="checkbox"/> Canadian Launch Safety (CLS)
---	---

Applications (NWB)



NUNAVUT WATER BOARD

1.30

- APPLICANT
- PROJECT MAP
- DESCRIPTION
- WATER USE
- WASTE & IMPACTS
- STUDIES & CONSULTATIONS
- SCHEDULE & LICENSE
- DECLARATION

Add new map point by coordinates ?

Enter latitude and longitude in decimal degrees:
 Lat: Lon:
 Allowed values for Latitude: 54° to 84°, Longitude: -150° to 0°

Add new rectangular area by coordinates ?

Enter latitude and longitude of bottom left point:
 Lat: Lon:

Enter latitude and longitude of top right point:
 Lat: Lon:
 Allowed values for Latitude: 54° to 84°, Longitude: -150° to 0°

Add geometry by freehand drawing on the map ?

Activate map tools to draw point, line or polygon:

Import map geometries from KML or Shapefile ?

Import from file (allowed formats are Google KML or ESRI Shapefile):

List of added project geometries ?

You must specify Activity Type and Description for each geometry.

Id	Geometry Type	Activity Type	Geometry Description	Watersheds	
147	point	Camp	King William Island	King William Island	X



Applications (NIRB)



NUNAVUT IMPACT REVIEW BOARD 1.39

- APPLICANT
- PROJECT MAP
- ACTIVITIES
- AUTHORIZATIONS
- DETAILS
- MATERIAL USE
- WASTE
- DETAILS PART 2
- IMPACTS

Indicate the area(s) in which the project is located.

- Transboundary
- Kitikmeot
- Kivalliq
- North Baffin
- South Baffin
- National Park

Indicate all authorizations associated with the project proposal:

List of all authorizations associated with the project

Authorizing Agency	Authorization Description	Current Status	Date Issued / Applied	Expiry Date	Attached Documents	
Fisheries and Oceans Canada	Catch fish	Applied, Decision Pending	06-Mar-2014		Add <input type="text"/>	X
Industry Canada	test two	Active	11-Mar-2014	11-Mar-2014	Add <input type="text"/>	X
Environment Canada	install a bridge	Applied, Decision Pending			Add <input type="text"/>	X

Applications



Improvements

- No paper needed
- Collection of precise geodata
- Upload of documents directly via Application Form
- Easier to manage information (i.e. renew, amend, cancel, etc.)

Solutions

















3. Public Registries

Then & Now (soon)

Public Registry (NWB)



Index of /1 PRUC/

Name	Size	Date Modified
 [parent directory]		
 1 INDUSTRIAL/		10/10/13 5:51:00 PM
 10 INACTIVE EXPIRED/		3/19/14 11:35:00 AM
 11 CANCELLED APPLICATIONS/		10/10/13 5:51:00 PM
 12 POTENTIAL APPLICATION/		10/10/13 5:51:00 PM
 13 CLOSED FILES/		10/10/13 5:52:00 PM
 2 MINING MILLING/		10/10/13 5:52:00 PM
 3 MUNICIPAL/		10/10/13 5:52:00 PM
 4 POWER/		10/10/13 5:52:00 PM
 5 AGRICULTURAL/		10/10/13 5:52:00 PM
 6 CONSERVATION/		10/10/13 5:52:00 PM
 7 RECREATIONAL/		10/10/13 5:52:00 PM
 8 MISCELLANEOUS/		10/10/13 5:52:00 PM
 9 UNLICENSED USE/		10/10/13 5:52:00 PM

Public Registry (NIRB)



ftp.nirb.ca - /

Wednesday, January 22, 2014 2:34 PM	<dir> 01-SCREENINGS
Wednesday, January 09, 2013 12:49 PM	<dir> 02-REVIEWS
Tuesday, February 26, 2013 10:50 AM	<dir> 03-MONITORING
Friday, April 05, 2013 5:00 PM	<dir> 04-GUIDES
Thursday, February 14, 2013 2:13 PM	<dir> 05-FORMS
Wednesday, September 22, 2010 2:14 PM	<dir> 06-RULES
Tuesday, August 14, 2012 3:47 PM	<dir> 07-GENERAL
Wednesday, November 17, 2010 1:00 PM	<dir> 08-STRATEGIC_PLAN
Wednesday, April 02, 2014 6:56 PM	<dir> 09-ADMINISTRATION
Thursday, September 23, 2010 2:41 PM	<dir> aspnet_client

Public Registry (NWB)



NUNAVUT WATER BOARD

NWB - Search the Public Registry

Keyword Search

Additional search criteria:

PROJECT STATUS

LICENSE TYPE

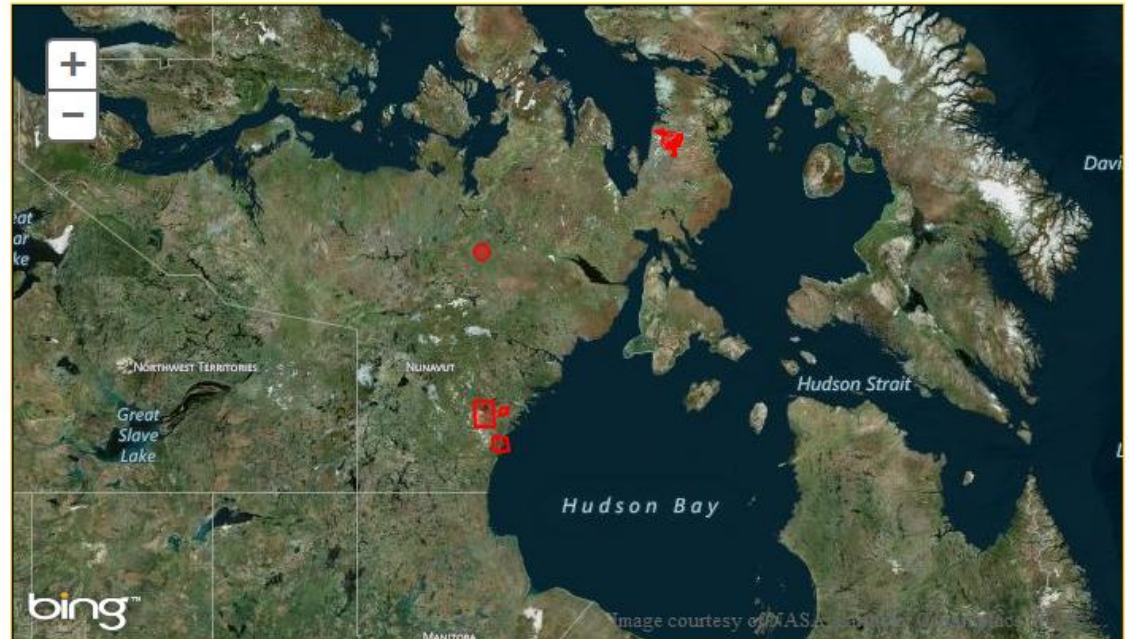
ACTIVITY

REGION

Search within selected map extent

Reset

Submit



Public Registry (NIRB)



Search the Public Registry

PROJECT SEARCH

DOCUMENT BROWSE

Keyword Search

Project Number

Submit

Advanced Search:

- | PROJECT TYPE | | PROJECT LOCATION | ASSESSMENT TYPE / STATUS |
|--------------------------------------|---|--|--|
| <input type="checkbox"/> Access | <input type="checkbox"/> Fuel | <input type="checkbox"/> Kitikmeot | <input type="checkbox"/> Exempt from Screening |
| <input type="checkbox"/> Access Road | <input type="checkbox"/> Ice Drilling | <input type="checkbox"/> Kivalliq | <input type="checkbox"/> Active Screening |
| <input type="checkbox"/> Camp | <input type="checkbox"/> Infrastructure | <input type="checkbox"/> North Baffin | <input type="checkbox"/> Active Review |
| <input type="checkbox"/> Defence | <input type="checkbox"/> Lease | <input type="checkbox"/> South Baffin | <input type="checkbox"/> Active Monitoring |
| <input type="checkbox"/> Exploration | <input type="checkbox"/> Mine | <input type="checkbox"/> Transboundary | <input type="checkbox"/> Completed Screening |

Search within selected map extent

Reset

Submit



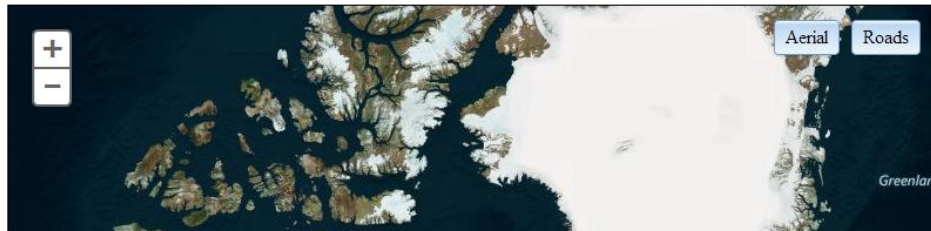
Search Results

PROJECT TYPE

PROJECT LOCATION

ASSESSMENT TYPE / STATUS

New Search



Public Registry



Improvements

- Visual search using dynamic map
- Criteria search using search filters

Solutions



5. Applicant Portal

Then & Now (soon)

Applicant Portal



Nothing

Applicant Portal (NWB)



NUNAVUT WATER BOARD

NWB - Project Dashboard

GIANT MINE REMEDIATION DIRECTORATE, AANDC - GIANT MINE REMEDIATION PROJECT - EA0809-001 [2008]

[FOLLOW THIS PROJECT](#)

- PROJECT SUMMARY
- MESSAGE CENTRE
- DOCUMENTS
- REPORTING
- WATER FEES
- DISCUSSIONS

Company Information
Address
Contact

Proponent on behalf of Company
Mr. Cesare Tatarelli
[Finest Pasta Ever Inc.](#)
5656 Jean-Talon W.
Suite 614
Montreal, QC
tel: 514-514-5144
fax: 514-514-5555
someone@adomain.com

Viewing file: Proponent / Company

Project Status

» NPC Pending

» NIRB Pending

» Technical Review

» Public Review

» Final Review

License Type: A

Date Issued: 2013-11-12

[View License Application](#)

Water Fees:

Report Summary

Last report submitted: XXXX-XX-XX
Next report due: XXXX-XX-XX

Project Summary

Lorem ipsum dolor sit amet, consectetur adipiscing elit, sed diam nonummy nibh euismod tincidunt ut laoreet dolore magna aliquam erat volutpat. Ut wisi enim ad minim veniam, quis nostrud exerci tation ullamcorper suscipit lobortis nisl ut aliquip ex ea commodo consequat. Duis autem vel eum iriure dolor in hendrerit in vulputate velit esse molestie consequat, vel illum dolore eu feugiat nulla facilisis at vero eros et accumsan et justo odio dignissim qui blandit

Document Summary

Latest Documents

Some document name here	Date
Some document name here	Date
Some document name here	Date
Some document name here	Date
Some document name here	Date



License Management

----> Drop-down

File History

Action	Date	Decision
Renewal	2013-11-12	Granted
Amendment	2112-10-10	Pending

Resource Library

- Resource #1
- Resource #2
- Resource #3
- Resource #4
- Resource #5

Applicant Portal



Improvements

- Current information, including file status
- Repository of all file related material
- Reporting system for ongoing obligations

Commenting



Improvements

- Issue-based approach increases focus
- Entered directly into system
- Online, shared immediately

Solutions



7. File Administration (Regulators)

Then & Now (soon)

File Administration



Nothing
(mostly manual)

File Administration



NUNAVUT WATER BOARD

HOME APPLICATIONS LICENSES DOCUMENTS EVENTS CALENDAR MAP ADMINISTRATION

DRAFTS VIEWING LICENSE APPLICATION #79 NWB ID: [Pending] PROJECT: "discard this applicaitons" CLOSE

DESCRIPTION PROJECT MAP WATER USE WASTE AND IMPACTS STUDIES AND CONSULTATIONS SCHEDULE WORKFLOW REPORTING LICENSE

Application Process Map:

DOCUMENTS MESSAGES DISCUSSIONS NOTIFICATIONS VOTING

List of Discussions:

Title

This is a test

Discussion Title: **This is a test**
Description: test
Created By: NWB Test on 2014-04-06
Documents:

Topic	Comment and Recommendation
-------	----------------------------

Solutions



Improvements

- Significant improvements on document management
- Enhanced ability to manage high workload

Questions



Nunavut Water Board
PO Box 119
Gjoa Haven, NU
X0B 1J0

Tel: 867-360-6338
Toll free: (855) 521-3745
Fax: 867-360-6369

Web: www.nwb-oen.ca

Nunavut Impact Review Board
PO Box 1350
Cambridge Bay, NU
X0B 0C0

Toll free: (866) 233-3033
Fax: 867-983-2594

Web: www.nirb.ca