

The Inuvialuit Experience with oil & gas

Frank Pokiak

Chair – Inuvialuit Game Council

Nunavut Oil and Gas Summit

January 12-15, 2015

Inuvialuit Settlement Region

Inuvialuit Private Lands

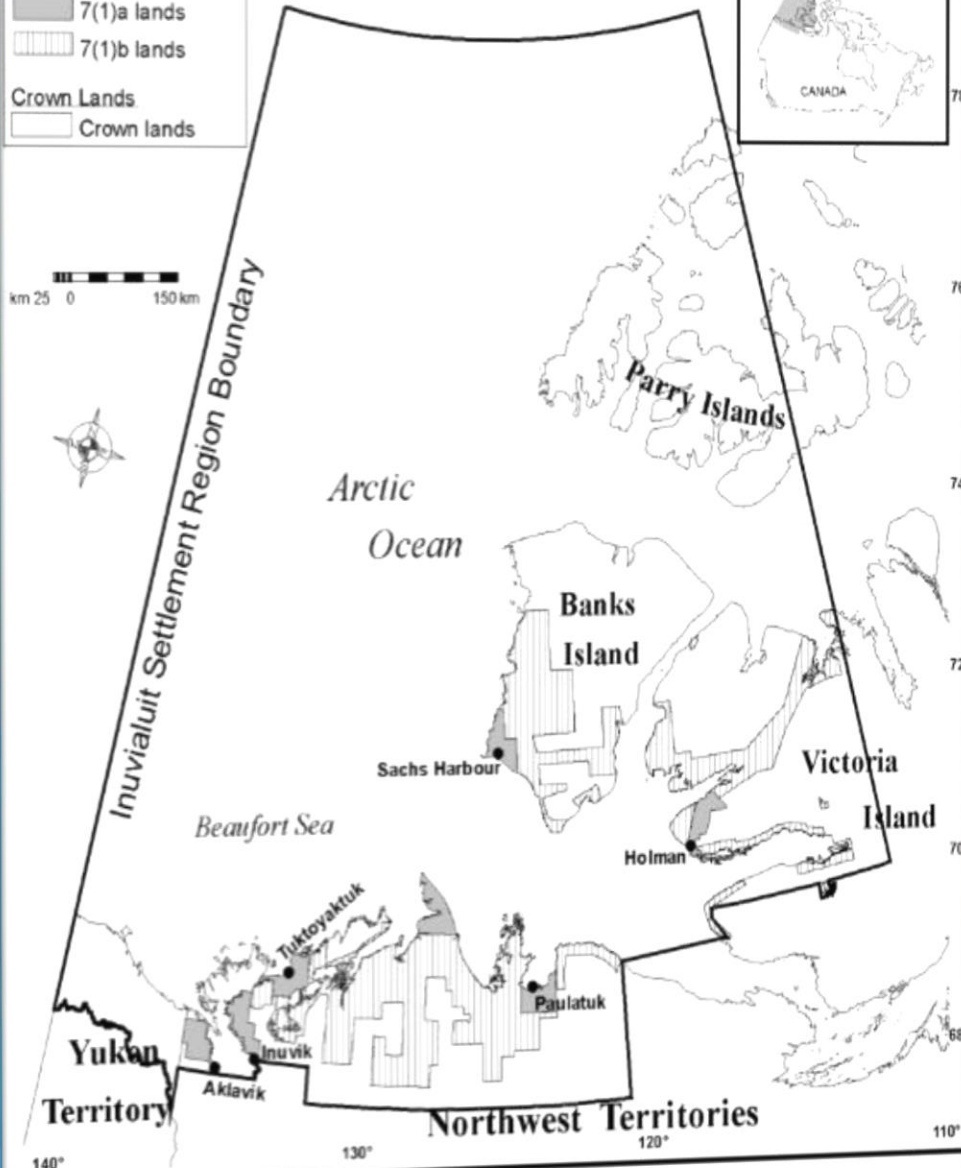
7(1)a lands

7(1)b lands

Crown Lands

Crown lands

km 25 0 150 km



Inuvialuit Settlement Region

6 communities:

Aklavik

Inuvik

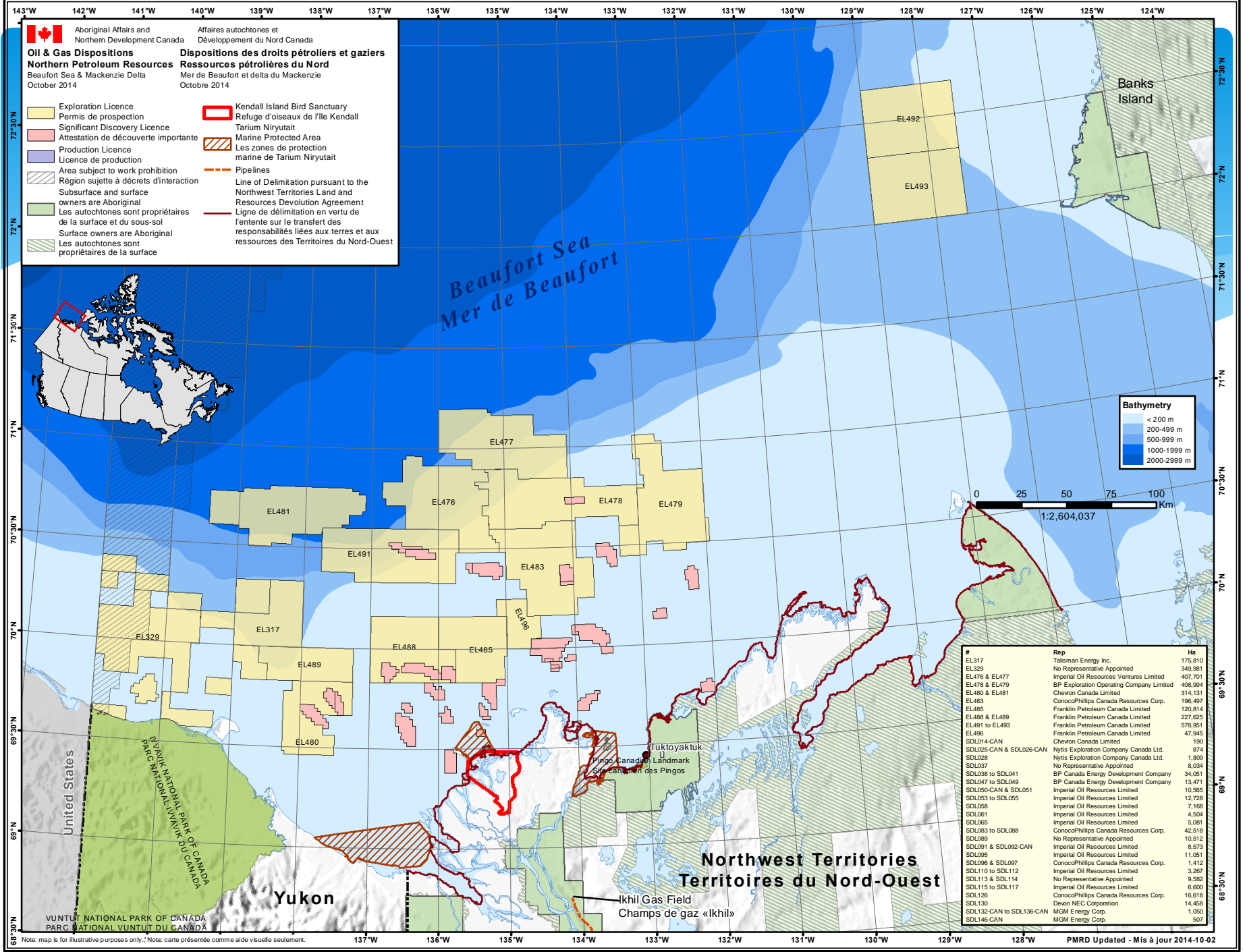
Paulatuk

Sachs Harbour








Tuktoyaktuk



Ulukhaktok

~1.1 million km² total area




Aboriginal Affairs and Northern Development Canada / **Affaires autochtones et Développement du Nord Canada**
Oil & Gas Dispositions / **Dispositions des droits pétroliers et gaziers**
Northern Petroleum Resources / **Ressources pétrolières du Nord**
 Beaufort Sea & Mackenzie Delta / Mer de Beaufort et delta du Mackenzie
 October 2014 / Octobre 2014

-  Exploration Licence / Permis de prospection
-  Significant Discovery Licence / Attestation de découverte importante
-  Production Licence / Licence de production
-  Area subject to work prohibition / Région sujette à décrets d'interaction
-  owners are Aboriginal / Les autochtones sont propriétaires de la surface et du sous-sol
-  Surface owners are Aboriginal / Les autochtones sont propriétaires de la surface
-  Kendall Island Bird Sanctuary / Refuge d'oiseaux de l'île Kendall
-  Marine Protected Area / Les zones de protection marine de Turiium Niryutait
-  Pipelines / Ligne de Délimitation pursuant to the Northwest Territories Land and Resources Devolution Agreement
-  Resources Devolution Agreement / Ligne de délimitation en vertu de l'entente sur le transfert des responsabilités liées aux terres et aux ressources des Territoires du Nord-Ouest



#	Rep	Ha
EL317	Talisman Energy Inc.	175,810
EL329	No Representative Appointed	349,981
EL476 & EL477	Imperial Oil Resources Ventures Limited	407,701
EL478 & EL479	BP Exploration Operating Company Limited	408,984
EL480 & EL481	Chevron Canada Limited	314,131
EL483	ConocoPhillips Canada Resources Corp.	196,497
EL485	Franklin Petroleum Canada Limited	120,814
EL486 & EL489	Franklin Petroleum Canada Limited	227,625
EL491 to EL493	Franklin Petroleum Canada Limited	578,951
EL496	Franklin Petroleum Canada Limited	47,945
SDL014-CAN	Chevron Canada Limited	190
SDL025-CAN & SDL026-CAN	Nyris Exploration Company Canada Ltd.	874
SDL028	Nyris Exploration Company Canada Ltd.	1,809
SDL037	No Representative Appointed	8,034
SDL038 to SDL041	BP Canada Energy Development Company	34,051
SDL047 to SDL049	BP Canada Energy Development Company	13,471
SDL050-CAN & SDL051	Imperial Oil Resources Limited	10,565
SDL053 to SDL055	Imperial Oil Resources Limited	12,728
SDL058	Imperial Oil Resources Limited	7,168
SDL061	Imperial Oil Resources Limited	4,554
SDL065	Imperial Oil Resources Limited	5,081
SDL083 to SDL088	ConocoPhillips Canada Resources Corp.	42,518
SDL089	No Representative Appointed	10,512
SDL091 & SDL092-CAN	Imperial Oil Resources Limited	45,573
SDL095	Imperial Oil Resources Limited	11,051
SDL096 & SDL097	ConocoPhillips Canada Resources Corp.	1,412
SDL110 to SDL112	Imperial Oil Resources Limited	3,267
SDL113 & SDL114	No Representative Appointed	5,582
SDL115 to SDL117	Imperial Oil Resources Limited	6,600
SDL126	ConocoPhillips Canada Resources Corp.	16,618
SDL130	Dexon NEC Corporation	14,458
SDL132-CAN to SDL136-CAN	MGM Energy Corp.	1,050
SDL146-CAN	MGM Energy Corp.	507

Note: map is for illustrative purposes only. / Nota: carte présentée comme aide visuelle seulement.

Offshore seismic work

- * There have been several years of seismic work in the Beaufort Sea
- * Some is 2D seismic, gathering general data to sell to companies
- * More detailed 3D seismic has also taken place over specific lease areas

